



Map information: Map of Santo Domingo (1585, Done in London?)

Colonial Occupations in the Island

1493

Christopher Columbus' arrival to the island.

1500

Spanish authorities declare the island a Crown colony, Santo Domingo

1586

England occupies the Island for a month in the Battle of Santo Domingo





Map Information: Map of Santo Domingo (1585, done in London?)



(1703-1772, done in Paris) illustrates France's interest in the west of the island.



(1796, Map done in Paris) Map is in French-- this map highlight a border divide representing which sides of the island belong to France and Spain.



1801

ire y.

1585
England occupies the island for a month in the Battle of Santo Domingo

1695
France occupies an island around Hispaniola called Tortuga

1664
The French comes to the west of the Island taking control of some areas and naming it Saint-Domingue

1697
The French take full control of the west of the Island

1794
Britain's Occupation of 1794, where the slave revolt was happening in West Hispaniola.

Spanish gives up control of Santo Domingo to France. Island is fully controlled by the French, leaving only the British occupation inside the slave revolt.

1801
The slave revolt that starts on the west of the island reaches Santo Domingo, overthrowing the French and getting rid of slavery.



(1682-1773, done in Paris) French Map of Hispaniola; however it still illustrates the east as Hispaniola and the west seems to be untitled



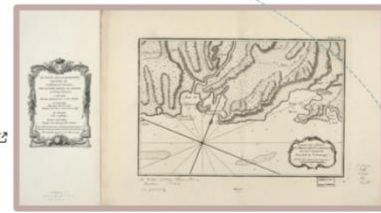
Taino Map based on Spanish settlers



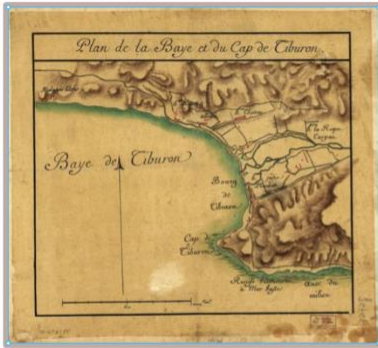
1795



Chiefdoms of Hispaniola



Title
Carte des bayes du Mesle, des Flamands, et de Cavailon dans l'isle de St. Domingue.
Contributor Names
Bellin, Jacques Nicolas,
1703-1772.
Created / Published
[Paris, 1764]



Title:
Plan de la baye et du cap
de Tiburon.
Created / Published
[17-?]
Subject Headings:
Tiburon Bay, Haiti--Maps--
Early works to 1800
-Haiti--Tiburon Bay



(1858 done in Paris) All the
names in the East of the
map are in Spanish, while
on the west they are in
French

1801
The slave revolt that starts
on the west of the island
reaches Santo Domingo,
overthrowing the French
and getting rid of slavery.

1802
France re-takes power over
Santo Domingo and re-
establishes slavery

1804
Haiti becomes independent
from France

1809
Spain takes over Santo
Domingo once again, which
leaves only west
Hispaniola to Haiti

1820
Republic of Haiti; the whole
island is control by Haiti

1821
Dominican Independents
declare independence from
Haiti, making the West of
the island Haitian and the
East Dominican.

1822
Haiti re-gains control of the
whole island once again

1844
Dominicans gain
independence from Haiti

1848
Spanish occ
Dominican I



Title
Le Port au Prince.
Created / Published
[175-?]
Subject Headings
- Port-au-Prince (Haiti)--
Maps--Early works to 1800
- Haiti--Port-au-Prince



1826 (done in Paris) The
whole island is named
under French names.



Title
Carte des bayes du Mese,
des Flamands, et de
Cavaillon dans l'isle de St.
Domingue.
Contributor Names
Bellin, Jacques Nicolas,
1703-1772.
Created / Published
[Paris, 1764]





(1858 done in Paris) All the names in the East of the map are in Spanish, while on the west they are in French



Created / Published New York : Rand McNally and Company, 1910.
Subject Headings
- Dominican Republic
- 1910
- Hispaniola

1821
Dominican Independents are independent from Haiti, making the West of the island Haitian and the Dominican.

1822
Haiti re-gains control of the whole island once again

1844
Dominicans gain independence from Haiti

1849
Spanish occupation in Dominican Republic


1865
Dominicans once again get their independence from Spain

1914
U.S Army troops arrive in the island

1915
Formal U.S.A Occupation of the whole island

1924
Dominicans take over the East of the island; the west is still occupied by the U.S.

1934
Republic of Haiti re-takes control in west Hispaniola, overthrowing the USA. In the meantime, the east is under the Trujillo regime



1826 (done in Paris) The whole Island is named under French names.



(1906 done in London) Map is both Spanish and French; this map shows more details in terms of the scale of some places--such as Santo Domingo





Title- Dominican Republic.
Contributor Names- United States. Central Intelligence Agency.
Created / Published- [Washington, D.C. : Central Intelligence Agency, 1970]
Subject Headings



Title
Haiti.
Contributor Names
United States. Central Intelligence Agency.
Created / Published
[Washington, D.C. : Central Intelligence Agency, 1994]



Title
Haiti. 10-62.
Contributor Names
United States. Central Intelligence Agency.
Created / Published
[Washington, 1962]



Map shows economic activity, land utilization, and its population.
- Dominican Republic.
United States. Central Intelligence Agency.
[Washington, D.C. : Central Intelligence Agency, 1983?]